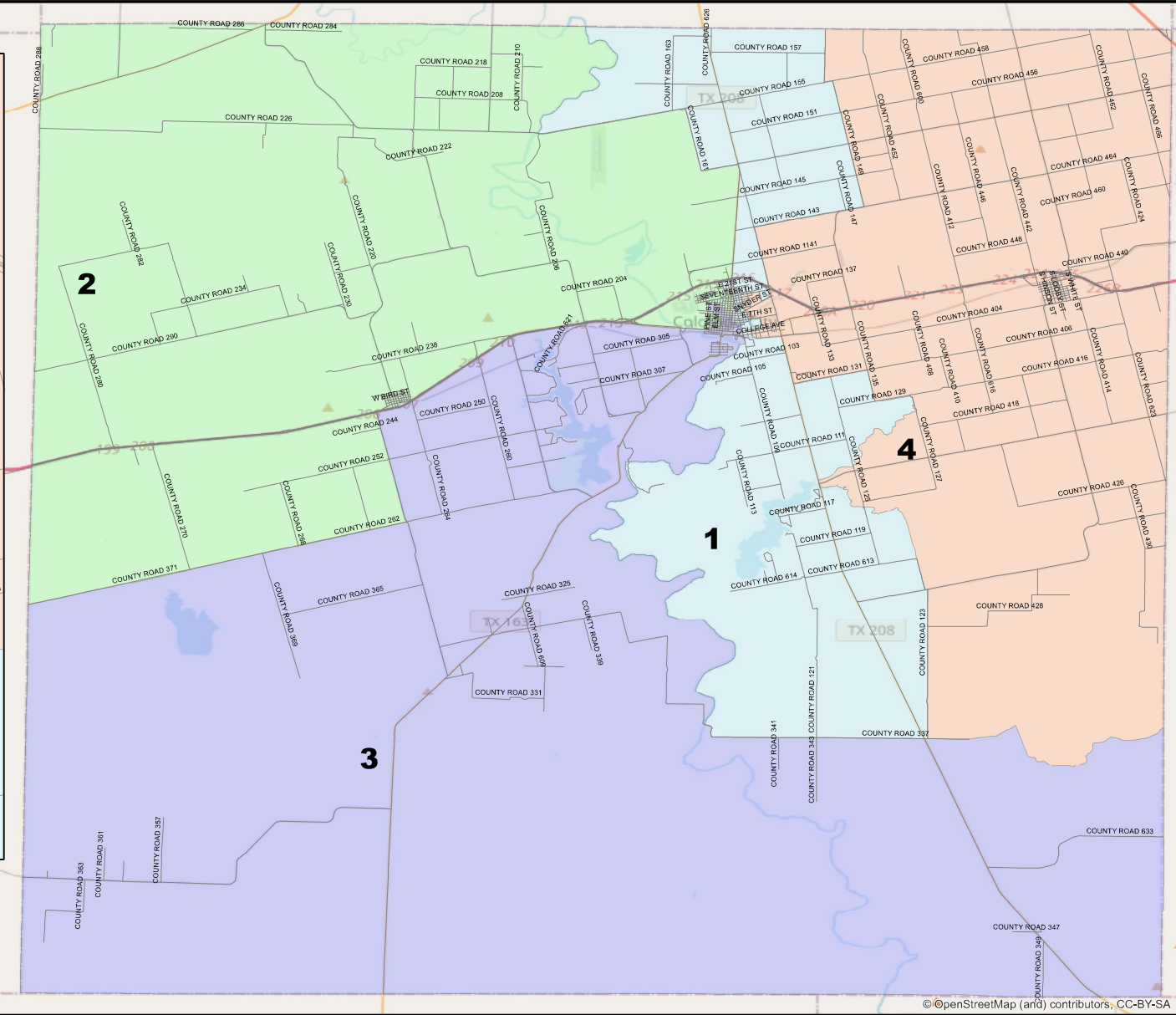
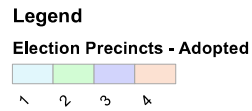
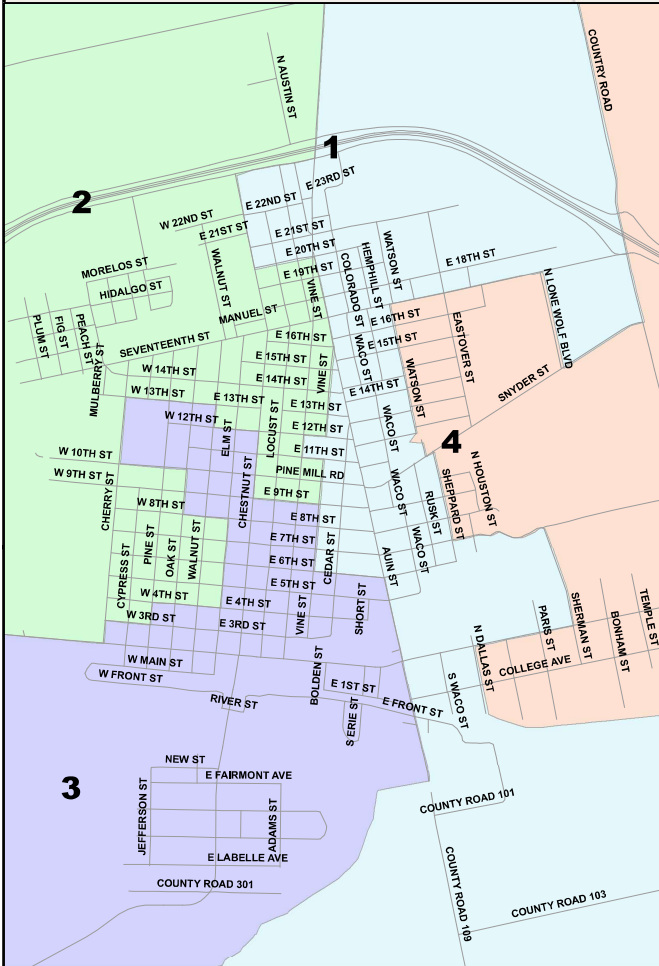
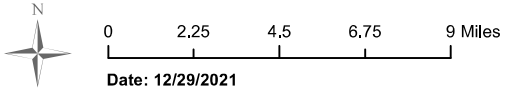


**Inset: Colorado City**



©openStreetMap (and) contributors, CC-BY-SA



**Mitchell County Election Precincts  
 Plan A  
 Adopted December 13, 2021**

© 2021 Bickerstaff Heath Delgado Acosta LLP  
 Data Source: Roads, Water and other features obtained from the 2020 Tiger/line files, U.S. Census Bureau